



FireScene

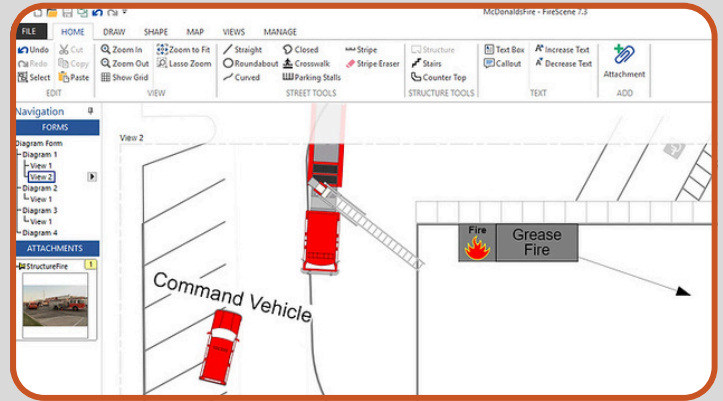
The Best Emergency Pre-Incident Planning Software



What distinguishes FireScene is its commitment to user satisfaction, seamlessly integrating into firefighting workflows for versatility across departments. Choose FireScene by Trancite for unmatched features and excellence in fire pre-plan software.

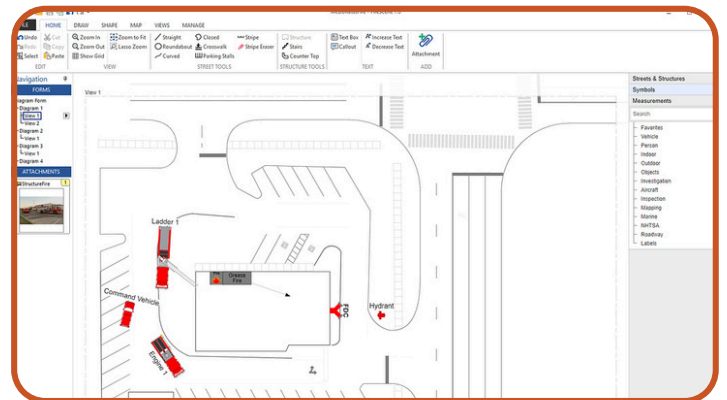
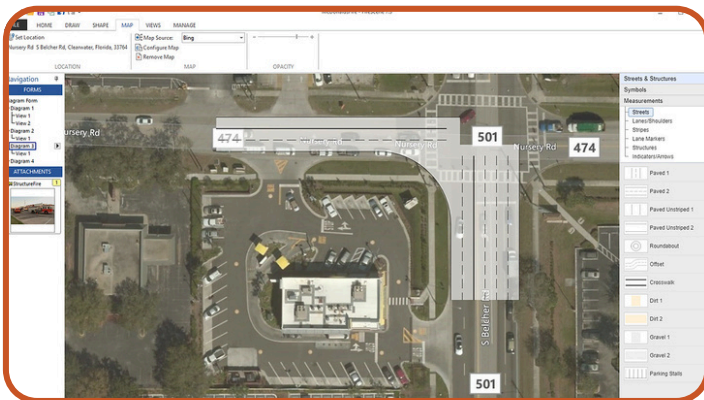
Easy Street Draw Benefits

- Cost Effective
- Save Time
- Easy to Learn and Use
- Expansive Symbol Library
- Annotate for Clarity
- Digital Evidence
- Flexible Exports
- Multiple Languages
- GIS Integration



Performance

- FireScene delivers the Fire and EMS industry's best pre-planning solution that helps keep crews and citizens safe. Build detailed, actionable pre-plans with our robust mapping and drawing tools.
- FireScene delivers enhanced mapping solutions with GIS layers via our ESRI integration, to give your team aerial photography and Streetview options.
- Fully integrate pre-planning into your fire inspection process with FireScene's ability to be integrated into many RMS solutions.



FireScene Specs

Processor 500 MHz or faster
Memory 256 MB RAM or More (512 recommended)
Hard Disk 2.0 GB or more available disk space
Display 1024 x 576 or higher resolution monitor

Operating System Windows 8.1/10/11, 64-bit
 Windows Server 2016, 2019, 2022
Presentation Export Documentation Microsoft PowerPoint 2013 or higher
 Adobe Acrobat Reader